

EXECUTIVE SUMMARY

COMMERCIAL RIVER USE IN COLORADO

2015 Year End Report

Colorado's whitewater rafting industry enjoyed another healthy season with very little change from the 2014 season with a total of 508,728 rafting user days. Rafting use is only 5% less than the record 533,166 rafters seen in the 2007 rafting season.

Spring snowstorms changed the outlook for the season drastically, boosting snowpack to above average levels and creating a high water season for most of Colorado. No major wildfires were reported this past summer which also contributed stable use patterns.

The Arkansas River showed the biggest use increase of 5,697 rafters, or an increase of 3%. The Arkansas continues to be the most popular river in Colorado with a market share of 39%.

Part of the increase use on the Arkansas River is due to recovery from the Royal Gorge fire that burned much of the infrastructure of the Royal Gorge Park in 2013. The park was open the entire 2015 season, contributing solid increases in use.

Clear Creek suffered the largest drop in use with a total of 65,617 rafters. The decrease of 6,607 rafters could be due to other rivers having a longer season. Still, Clear Creek had its second best season ever.

Most rivers were essentially flat in 2015 with only negligible changes in use.

With economic recovery well on the way throughout most of the country, and with very low gasoline prices, 2016 is poised to see record rafting use in Colorado. El Niño year snowpack levels throughout much of the state are near or above average, heralding an excellent snowmelt season that promises exciting conditions and another long summer season on Colorado's rivers.

The Colorado River Outfitters Association (CROA) compiled this study. Copies are available by contacting Joe Greiner at rapids@inaraft.com. It can also be downloaded from the web at:

<http://www.croa.org/media.html>

Members of CROA adhere to a Code of Ethics and offer quality trips on all of Colorado's rivers.

COMMERCIAL USER DAYS IN THE STATE OF COLORADO 1993 - 2015

River	1993	1994	1995	1996	1997	1998	1999	2000	2001	2002	2003	2004
Animas	26,000	28,600	30,200	23,000	37,000	36,000	45,000	29,000	42,000	12,000	34,500	35,470
Animas - Upper	887	369	368	0	400	920	989	700	721	300	690	658
Arkansas	185,123	201,040	199,109	228,153	235,931	250,098	243,709	250,861	252,213	139,178	214,555	203,840
Blue	4,129	416	9,338	5,854	5,361	1,300	2,100	2,347	14	0	264	788
Clear Creek	3,700	4,400	5,900	7,543	11,889	12,908	16,887	13,616	20,798	7,498	24,495	20,115
Colorado - Glenwood	31,256	46,579	26,150	32,764	43,146	59,822	60,191	57,265	55,829	42,581	56,876	58,751
Colorado - Upper	33,571	34,405	31,020	36,757	36,758	40,309	40,000	42,933	34,381	37,801	32,188	33,224
Colorado - Horsethief - Loma	4,954	4,614	5,387	3,654	4,875	4,171	4,410	4,508	4,188	2,324	3,222	3,383
Colorado - Westwater	8,780	9,456	8,108	7,977	6,614	7,452	7,208	6,859	6,858	6,626	7,352	7,548
Dolores	1,707	1,493	3,257	0	2,333	2,406	439	921	0	0	214	174
Eagle - Upper	10,285	6,482	18,735	11,906	11,738	6,361	7,290	3,830	3,702	0	1,239	858
Eagle - Lower	952	700	2,862	2,038	2,825	2,226	2,500	2,167	594	446	1,153	820
Gore Creek - Vail												
Green/Yampa	7,144	6,893	7,757	7,704	7,545	7,938	7,360	8,539	7,825	5,617	7,134	6,826
Gunnison Gorge	3,304	3,996	1,804	3,377	3,289	3,155	3,169	3,928	3,401	3,292	2,328	3,010
Gunnison - Upper	1,946	1,485	1,123	1,365	1,774	1,420	1,720	1,400	2,690	1,334	1,590	1,982
Gunnison - Escalante	213	179	275	2,083	2,340	899	1,011	1,884	1,887	1,044	2,113	2,988
Gunnison - Forks to Austin (new in 2012)												
Gunnison - Lake Fork	276	446	1,476	1,081	1,850	1,315	1,848	1,310	1,543	0	160	177
North Platte	864	157	1,277	1,351	1,232	804	882	165	137	0	312	191
Piedra	37	67	76	17	31	294	305	50	650	0	210	454
Poudre	21,415	24,949	30,845	33,235	31,981	32,721	32,446	29,012	34,192	26,004	34,164	31,042
Rio Grande	2,800	2,000	2,900	2,800	3,000	2,800	3,100	1,950	3,300	92	1,300	2,800
Roaring Fork - Above Basalt	1,500	2,000	4,000	4,500	5,074	4,500	5,000	4,500	2,500	0	2,000	1,500
Roaring Fork - Below Basalt	2,000	2,500	5,000	1,100	1,200	1,500	2,000	1,500	1,000	0	500	500
San Juan - Pagosa	800	1,400	1,600	1,200	2,680	3,460	3,400	2,200	2,000	138	1,586	2,550
San Miguel	2,181	1,642	3,321	1,157	2,000	2,500	3,442	1,379	3,625	120	1,959	2,212
South Platte	700	101	816	1,112	3,137	3,650	1,306	2,035	2,055	453	935	836
Taylor	11,910	12,877	12,859	15,655	13,612	15,367	15,367	13,989	14,287	11,176	14,734	14,750
Total User Days	368,434	399,246	415,563	437,383	479,615	506,296	513,079	488,848	502,390	298,024	447,773	437,447
% Change From Previous Year	5.9%	8.4%	4.1%	5.3%	9.7%	5.6%	1.3%	-4.7%	2.8%	-40.7%	50.2%	-2.3%
User Day Change From Previous Year	20,510	30,812	16,317	21,820	42,232	26,681	6,783	-24,231	13,542	-204,366	149,749	-10,326

Sources: National Park Service
 US Forest Service
 Bureau of Land Management
 Local Outfitters
 Colorado Parks & Wildlife

Compiled By: Joe Greiner & Jody Werner
 For Colorado River Outfitters Assoc.
 Wilderness Aware Rafting
 PO Box 1550
 Buena Vista, CO 81211
 719-395-2112 / www.inaraft.com

Revised: 1/20/2016

COMMERCIAL USER DAYS IN THE STATE OF COLORADO 1993 - 2015

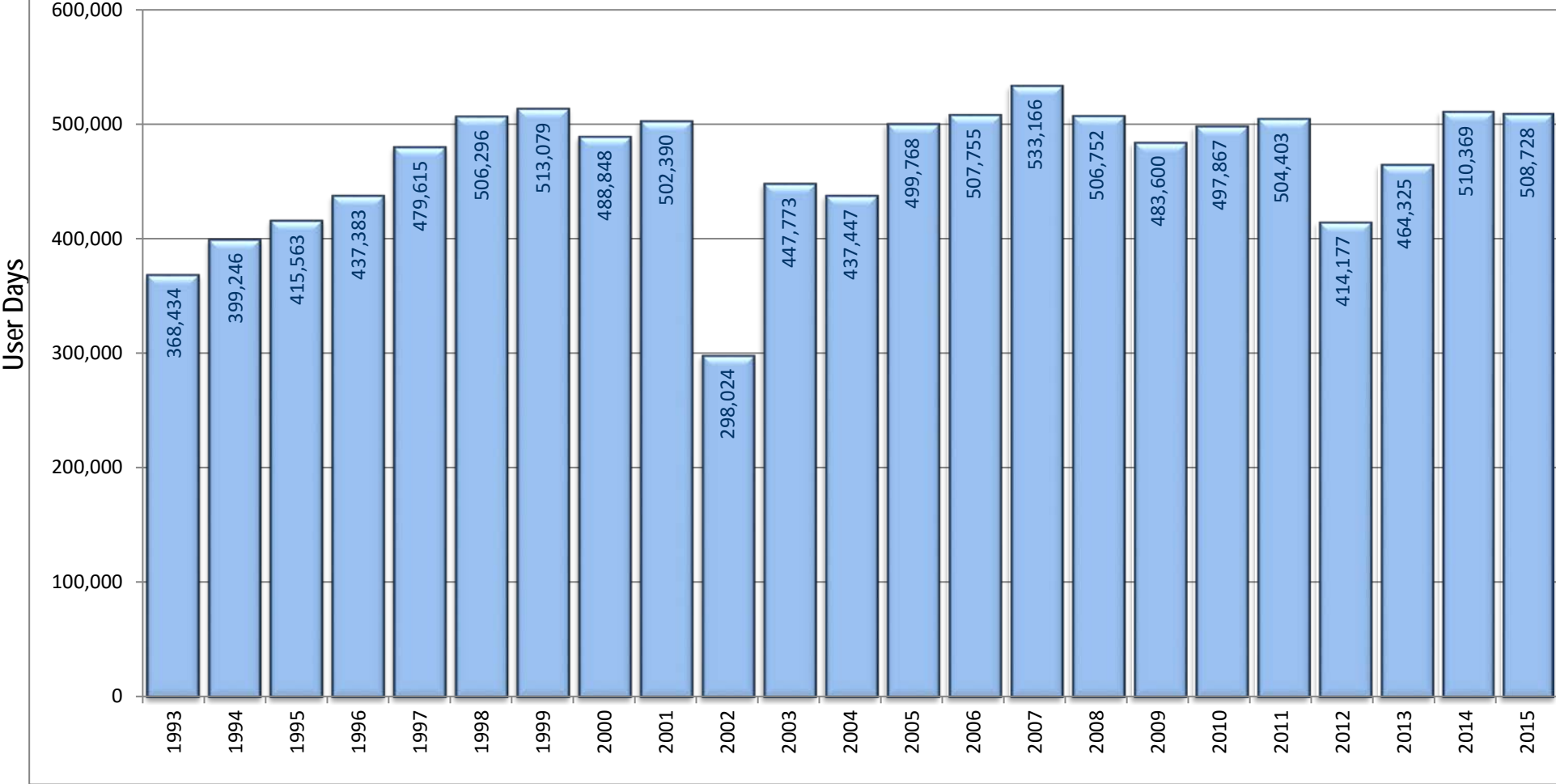
River	2005	2006	2007	2008	2009	2010	2011	2012	2013	2014	2015
Animas	52,700	42,500	44,322	42,250	41,921	41,000	45,000	38,000	33,659	37,000	34,117
Animas - Upper	872	167	598	533	500	411	411	603	600	678	No report
Arkansas	228,091	237,160	239,887	214,234	205,876	211,150	208,329	169,486	179,535	191,307	196,998
Blue	1,212	760	2,038	2,906	3,089	1,181	6,580	0	0	6,571	6,651
Clear Creek	32,357	36,889	49,190	52,340	50,167	51,301	60,644	35,422	61,172	72,224	65,617
Colorado - Glenwood	57,712	62,652	65,502	52,738	52,737	61,890	44,007	64,086	60,757	56,857	57,785
Colorado - Upper	29,449	36,280	37,068	34,769	33,077	40,730	39,012	41,811	40,420	40,337	41,352
Colorado - Horsethief - Loma	3,318	2,810	2,761	3,283	3,090	2,718	2,907	3,099	754	3,535	2,787
Colorado - Westwater	7,043	7,233	7,632	7,624	6,833	7,621	6,069	5,623	6,992	6,432	6,522
Dolores	936	81	195	868	536	194	515	35	0	58	26
Eagle - Upper (Dowd Chutes)	3,630	4,621	4,390	4,390	1,374	1,640	1,286	13	359	1,134	570
Eagle (Below Edwards)	1,419	1,441	1,369	1,369	1,369	1,710	4,362	227	2,032	5,174	4,971
Gore Creek - Vail					300	1,000	2,500	900	900	500	404
Green/Yampa	6,627	6,500	5,813	6,235	4,309	4,803	4,218	7,983	9,694	11,581	11,476
Gunnison Gorge	3,016	3,800	2,826	4,342	3,956	1,390	2,148	1,579	3,431	2,152	3,205
Gunnison - Upper	2,112	2,212	2,500	2,669	2,669	2,669	2,669	1,150	3,387	3,387	3,083
Gunnison - Escalante	3,363	2,265	3,272	2,106	2,549	1,784	2,749	3,028	1,434	1,936	1,154
Gunnison - Forks to Austin (new in 2012)								1,100	303	302	484
Gunnison - Lake Fork	195	165	126	369	203	149	284	1,123	221	193	304
North Platte	566	511	372	851	712	482	850	143	265	230	336
Piedra	725	400	500	547	547	190	190	54	25	285	No report
Poudre	36,088	34,533	37,824	37,566	36,991	37,392	37,869	22,780	37,214	37,225	37,934
Rio Grande	3,246	1,605	1,402	2,345	2,313	1,229	1,589	2,103	596	3,691	2,511
Roaring Fork - Above Basalt	2,215	2,609	2,834	6,187	4,248	2,404	6,672	112	1,696	5,210	5,038
Roaring Fork - Below Basalt	10	79	100	2,500	1,263	1,366	912	736	458	1,070	895
San Juan - Pagosa	2,500	1,900	1,900	2,280	4,107	4,986	6,171	778	3,475	3,764	4,949
San Miguel	4,493	2,800	2,943	5,969	3,782	1,762	1,900	1,828	1,235	3,921	5,438
South Platte	901	655	690	1,150	750	383	430	484	713	371	473
Taylor	14,972	15,127	15,112	14,332	14,332	14,332	14,130	9,891	12,998	13,244	13,648
Total User Days	499,768	507,755	533,166	506,752	483,600	497,867	504,403	414,177	464,325	510,369	508,728
% Change From Previous Year	14.2%	1.6%	5.0%	-5.0%	-4.6%	3.0%	1.3%	-17.9%	12.1%	9.9%	-0.3%
User Day Change From Previous Year	62,321	7,987	25,411	-26,414	-23,152	14,267	6,536	-90,226	50,148	46,044	-1,641

Sources: National Park Service
 US Forest Service
 Bureau of Land Management
 Local Outfitters
 Colorado Parks & Wildlife

Compiled By: Joe Greiner & Jody Werner
 For Colorado River Outfitters Assoc.
 Wilderness Aware Rafting
 PO Box 1550
 Buena Vista, CO 81211
 719-395-2112 / www.inaraft.com

Revised: 4/22/2016

COMMERCIAL USER DAYS IN COLORADO 1993-2015



Sources: National Park Service
 US Forest Service
 Bureau of Land Management
 Local Outfitters
 Colorado Parks & Wildlife

Compiled By: Joe Greiner & Jody Werner
 For Colorado River Outfitters Assoc.
 Wilderness Aware Rafting
 PO Box 1550
 Buena Vista, CO 81211
 719-395-2112 / www.inaraft.com

Revised: 4/22/2016

ECONOMIC IMPACT OF COMMERCIAL RIVER RAFTING IN COLORADO

YEAR	TOTAL USER DAYS	INFLATION RATE (CPI)	EXPENDITURES-INFLATION ADJUSTED	DIRECT EXPENDETURES	ECONOMIC IMPACT	% CHANGE
1988	208,327		\$63.80	\$14,166,236	\$36,265,564	
1989	232,659	4.6%	\$66.73	\$15,526,325	\$39,747,392	9.6%
1990	286,471	6.1%	\$70.81	\$20,283,592	\$51,925,995	30.6%
1991	326,242	3.1%	\$73.00	\$23,815,666	\$60,968,105	17.4%
1992	347,924	2.9%	\$75.12	\$26,135,007	\$66,905,618	9.7%
1993	368,434	2.7%	\$77.15	\$28,422,900	\$72,762,623	8.8%
1994	399,246	2.7%	\$79.23	\$31,631,493	\$80,976,623	11.3%
1995	415,563	2.5%	\$81.21	\$33,747,364	\$86,393,253	6.7%
1996	437,383	3.3%	\$83.89	\$36,691,478	\$93,930,184	8.7%
1997	479,615	1.7%	\$85.31	\$40,918,247	\$104,750,712	11.5%
1998	506,296	1.7%	\$86.77	\$43,928,838	\$112,457,824	7.4%
1999	513,079	2.7%	\$89.11	\$45,719,334	\$117,041,496	4.1%
2000	488,848	3.4%	\$92.14	\$45,041,209	\$115,305,495	-1.5%
2001	502,390	1.9%	\$93.89	\$47,168,424	\$120,751,166	4.7%
2002	298,024	2.2%	\$95.95	\$28,596,476	\$73,206,978	-39.4%
2003	447,773	1.9%	\$97.78	\$43,781,775	\$112,081,344	53.1%
2004	437,447	3.3%	\$101.00	\$44,183,613	\$113,110,049	0.9%
2005	499,768	3.4%	\$104.44	\$52,194,503	\$133,617,928	18.1%
2006	507,755	2.0%	\$106.53	\$54,089,218	\$138,468,398	3.6%
2007	533,166	4.1%	\$110.89	\$59,124,798	\$151,359,483	9.3%
2008	506,752	0.1%	\$111.00	\$56,251,845	\$144,004,723	-4.9%
2009	483,600	2.7%	\$114.00	\$55,131,275	\$141,136,064	-2.0%
2010	497,867	1.5%	\$115.71	\$57,609,105	\$147,479,308	4.5%
2011	504,403	3.0%	\$119.18	\$60,116,359	\$153,897,880	4.4%
2012	414,177	1.7%	\$121.21	\$50,202,107	\$128,517,393	-16.5%
2013	464,325	1.5%	\$123.03	\$57,124,719	\$146,239,279	13.8%
2014	510,369	0.8%	\$124.01	\$63,291,709	\$162,026,776	10.8%
2015	508,728	0.7%	\$124.88	\$63,529,824	\$162,636,349	0.4%

% Change in user days from 1988 - 1992 = 43.5%

% Change in user days from 1993 - 1997 = 23.2%

% Change in user days from 1998 - 2003 = -13.1%

% Change in user days from 2004 - 2009 = 10%

% Change in user days from 2010 - 2015 = 2%

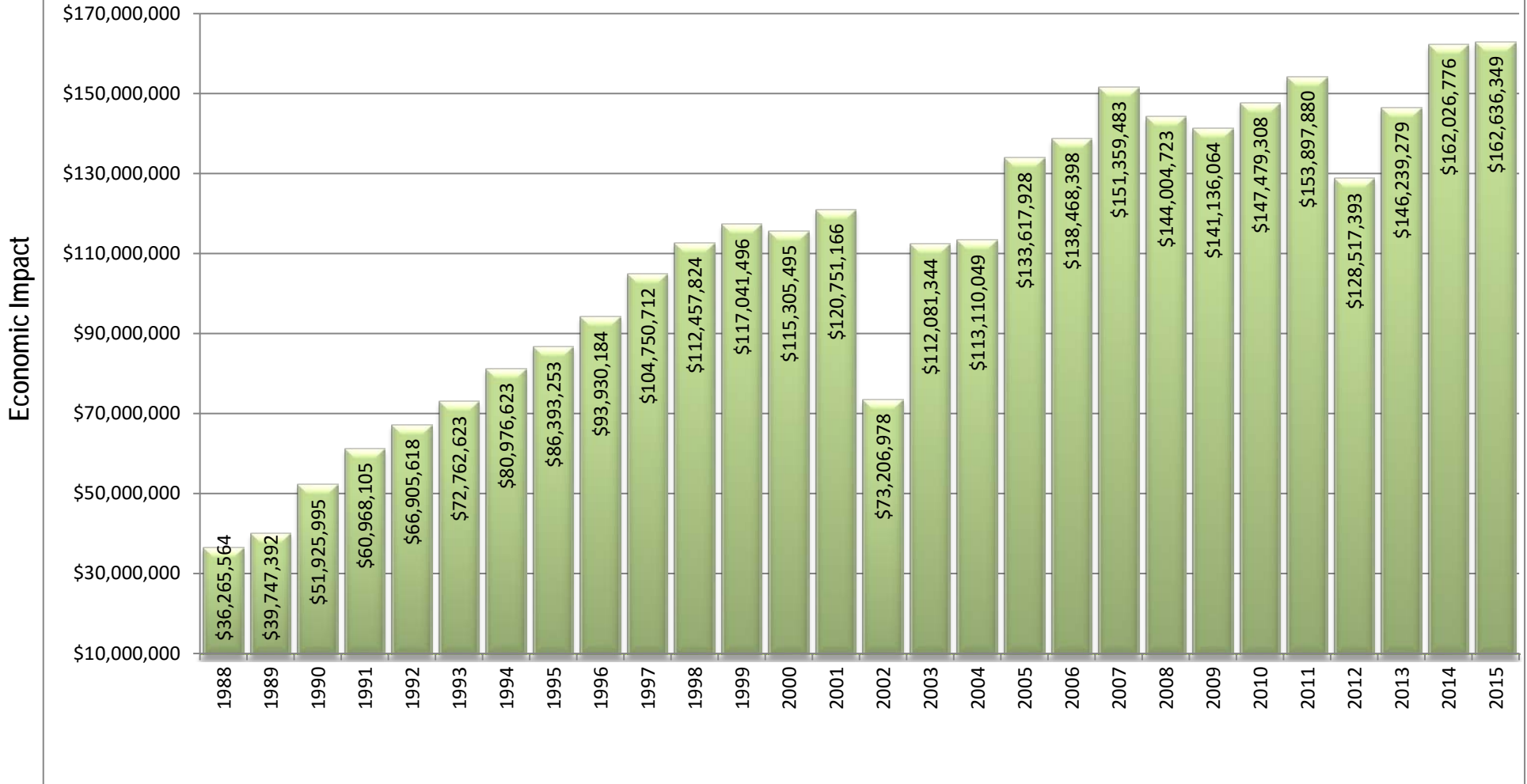
See glossary for above economic impact formulas and sources

Sources: National Park Service
 US Forest Service
 Bureau of Land Management
 Local Outfitters
 Colorado Parks & Wildlife

Compiled By: Joe Greiner & Jody Werner
 For Colorado River Outfitters Assoc.
 Wilderness Aware Rafting
 PO Box 1550
 Buena Vista, CO 81211
 719-395-2112 / www.inaraft.com

Revised: 4/22/2016

ECONOMIC IMPACT OF COMMERCIAL RIVER RAFTING IN COLORADO 1988-2015



Sources: National Park Service
 US Forest Service
 Bureau of Land Management
 Local Outfitters
 Colorado Parks & Wildlife

Compiled By: Joe Greiner & Jody Werner
 For Colorado River Outfitters Assoc.
 Wilderness Aware Rafting
 PO Box 1550
 Buena Vista, CO 81211
 719-395-2112 / www.inaraft.com

Revised: 4/22/2016

2015 ECONOMIC IMPACT BY RIVER

RIVER	USER DAYS	DIRECT EXPENDITURES	ECONOMIC IMPACT
Animas	34,117	\$4,230,906	\$10,831,119
Animas - Upper	No report	\$0	\$0
Arkansas	196,998	\$24,430,050	\$62,540,928
Blue	6651	\$824,802	\$2,111,492
Clear Creek	65,617	\$8,137,273	\$20,831,420
Colorado - Glenwood	57785	\$7,166,014	\$18,344,996
Colorado - Upper	41,352	\$5,128,130	\$13,128,014
Colorado - Horsethief - Lower	2787	\$345,621	\$884,789
Colorado - Westwater	6,522	\$808,804	\$2,070,538
Dolores	26	\$3,224	\$8,254
Eagle - Upper	570	\$70,687	\$180,958
Eagle - Lower	4971	\$616,462	\$1,578,143
Gore Creek - Vail	404	\$50,101	\$128,258
Green/Yampa	11476	\$1,423,158	\$3,643,284
Gunnison Gorge	3,205	\$397,457	\$1,017,491
Gunnison - Upper	3083	\$382,328	\$978,760
Gunnison - Escalante	1,154	\$143,109	\$366,360
Gunnison - Forks to Austin	484	\$60,022	\$153,655
Gunnison - Lake Fork	304	\$37,700	\$96,511
North Platte	336	\$41,668	\$106,670
Piedra	No report	\$0	\$0
Poudre	37934	\$4,704,258	\$12,042,902
Rio Grande	2,511	\$311,393	\$797,167
Roaring Fork - Above Basalt	5038	\$624,771	\$1,599,413
Roaring Fork - Below Basalt	895	\$110,990	\$284,136
San Juan - Pagosa	4949	\$613,734	\$1,571,158
San Miguel	5,438	\$674,375	\$1,726,401
South Platte	473	\$58,658	\$150,163
Taylor	13,648	\$1,692,511	\$4,332,829
Totals	508,728	\$63,088,206	\$161,505,808

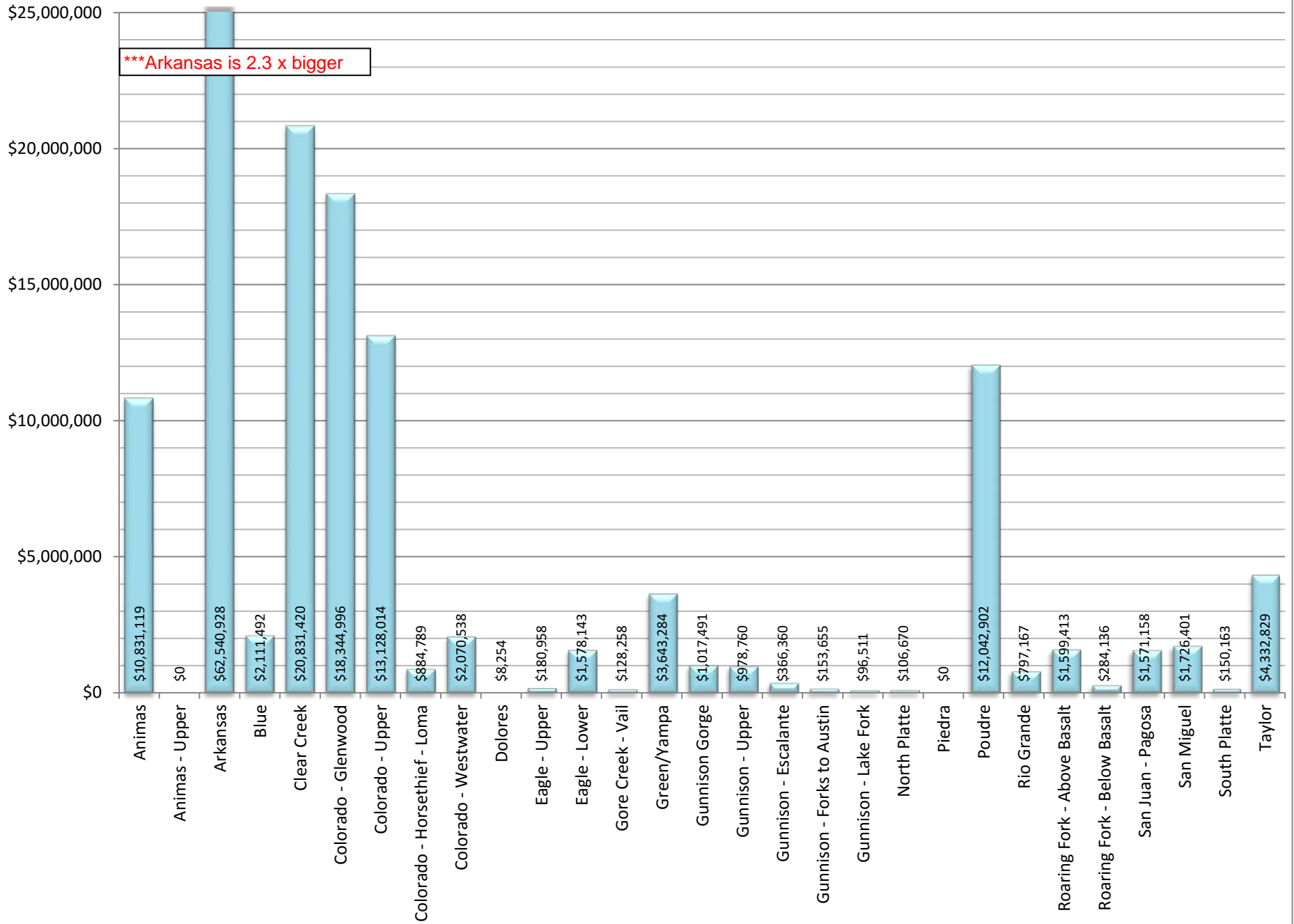
See glossary for above economic impact formulas and sources

Sources: National Park Service
 US Forest Service
 Bureau of Land Management
 Local Outfitters
 Colorado Parks & Wildlife

Compiled By: Joe Greiner & Jody Werner
 For Colorado River Outfitters Assoc.
 Wilderness Aware Rafting
 PO Box 1550
 Buena Vista, CO 81211
 719-395-2112 / www.inaraft.com

Revised: 4/22/2016

ECONOMIC IMPACT OF COMMERCIAL RIVER RAFTING IN COLORADO - 2015



INDIVIDUAL RIVER COMMERCIAL RAFTING STATISTICS - 3 YR RANGE

RIVER	2013 USER DAYS	2014 USER DAYS	2015 USER DAYS	% CHANGE '13 - '14	% CHANGE '14 - 15	2013 % MARKET SHARE	2014 % MARKET SHARE	2015 % MARKET SHARE
Animas	33,659	37,000	34,117	9.9%	-7.8%	7.2%	7.2%	6.7%
Animas - Upper	600	678	No report	13.0%	N/A	0.1%	0.1%	N/A
Arkansas	179,535	191,307	196,998	6.6%	3.0%	38.7%	37.5%	38.7%
Blue	0	6,571	6,651	N/A	N/A	0.0%	1.3%	1.3%
Clear Creek	61,172	72,224	65,617	18.1%	-9.1%	13.2%	14.2%	12.9%
Colorado - Glenwood	60,757	56,857	57,785	-6.4%	1.6%	13.1%	11.1%	11.4%
Colorado - Upper	40,420	40,337	41,352	-0.2%	2.5%	8.7%	7.9%	8.1%
Colorado - Horsethief - Loma	754	3,535	2,787	368.8%	-21.2%	0.2%	0.7%	0.5%
Colorado - Westwater	6,992	6,432	6,522	-8.0%	1.4%	1.5%	1.3%	1.3%
Dolores	0	58	26	#DIV/0!	-55.2%	0.0%	0.0%	0.0%
Eagle - Upper	359	1,134	570	215.9%	-49.7%	0.1%	0.2%	0.1%
Eagle - Lower	2,032	5,174	4,971	154.6%	-3.9%	0.4%	1.0%	1.0%
Gore Creek - Vail	900	500	404	-44.4%	-19.2%	0.2%	0.1%	0.1%
Green/Yampa	9,694	11,581	11,476	19.5%	-0.9%	2.1%	2.3%	2.3%
Gunnison Gorge	3,431	2,152	3,205	-37.3%	48.9%	0.7%	0.4%	0.6%
Gunnison - Upper	3,387	3,387	3,083	0.0%	-9.0%	0.7%	0.7%	0.6%
Gunnison - Escalante	1,434	1,936	1,154	35.0%	-40.4%	0.3%	0.4%	0.2%
Gunnison - Forks to Austin (new in 2012)	303	302	484		60.3%	0.1%	0.1%	0.1%
Gunnison - Lake Fork	221	193	304	-12.7%	57.5%	0.0%	0.0%	0.1%
North Platte	265	230	0	-13.2%	-100.0%	0.1%	0.0%	0.0%
Piedra	25	285	No report	1040.0%	N/A	0.0%	0.1%	N/A
Poudre	37,214	37,225	37,934	0.0%	1.9%	8.0%	7.3%	7.5%
Rio Grande	596	3,691	2,511	519.3%	-32.0%	0.1%	0.7%	0.5%
Roaring Fork - Above Basalt	1,696	5,210	5,038	207.2%	-3.3%	0.4%	1.0%	1.0%
Roaring Fork - Below Basalt	458	1,070	895	133.6%	-16.4%	0.1%	0.2%	0.2%
San Juan - Pagosa	3,475	3,764	4,949	8.3%	31.5%	0.7%	0.7%	1.0%
San Miguel	1,235	3,921	5,438	217.5%	38.7%	0.3%	0.8%	1.1%
South Platte	713	371	473	-48.0%	27.5%	0.2%	0.1%	0.1%
Taylor	12,998	13,244	13,648	1.9%	3.1%	2.8%	2.6%	2.7%
Totals	464,325	510,369	508,392	9.9%	-0.4%	100.0%	100.0%	100.0%

Sources: National Park Service
 US Forest Service
 Bureau of Land Management
 Local Outfitters
 Colorado Parks & Wildlife

Compiled By: Joe Greiner & Jody Werner
 For Colorado River Outfitters Assoc.
 Wilderness Aware Rafting
 PO Box 1550
 Buena Vista, CO 81211
 719-395-2112 / www.inaraft.com

Revised: 4/22/2016

GLOSSARY

User Day: A user day is defined as a paying guest on a river for any part of a day.

Direct Expenditures: The total cash outlay for rafting, food, lodging, souvenirs, etc. spent in the local area by one river rafting customer in one day. Taken from a survey conducted in 1991 and published in 1993 titled "The Use and User Characteristics, Management Preferences, and Satisfaction of Boaters and Anglers on the Arkansas Headwaters Recreation Area (Colorado)"

Report to the Bureau of Land Management
Canon City District Office
PO Box 2200
Canon City, CO 81215

by:
Joseph W Roggenbuck
William T Borrie
Daniel R Williams
Department of Forestry
Virginia Tech
Blacksburg, VA 24061-0324

Economic Multiplier: The number of times a dollar is spent (2.56 times) in the local area before being spent outside that area. Colorado Tourism Board.

Inflation Rate (CPI): Consumer Price Index for all items, all urban consumers. Customary source for measuring the inflation rate nationwide.

<http://www.bls.gov/news.release/cpi.nr0.htm>

Economic Impact: Direct Expenditures x User Days x Economic Multiplier

2015 Report Providers

Name	Address1	City	State	Zip	Contact Person	Phone	EmailAddress	River(s)
AHRA	307 W Sackett St	Salida	CO	81201	John Kreski	(719) 539-7289	john.kreski@state.co.us mdjones@blm.gov /	Arkansas Lower Gunnison (Escalante), Horsethief/Ruby, lower Dolores in addition to Edd Franz and Tom Kelly
BLM Grand Junction	2815 H Road	Grand Junction	CO	81506	Mike Jones /Carrie Surber	(970) 244-3044	csurber@blm.gov	Gunnison - Lake Fork
BLM Gunnison	216 N. Colorado	Gunnison	CO	81230	Jim Lovelace	(970) 642-4940	jlovelac@blm.gov	Upper colorado
BLM Kremmling	PO Box 68	Kremmling	CO	80459	Shane Dittlinger	(970) 724-3027	kdittlinger@blm.gov	Colorado River - Westwater, Lower Dolores, Horsethief / Loma
BLM Moab	82 E. Dogwood Ste G	Moab	UT	84532	Jennifer Jones	(435) 259-2136	jljones@blm.gov edd_franz@blm.gov /	Gunnison Gorge, San Miguel, Lower Gunnison (Escalante) , Gunnison - Forks to Austin
BLM Montrose	2505 S. Townsend	Montrose	CO	81401	Edd Franz / Wanda Lassiter	(970) 240-5300	wlassiter@blm.gov	South Platte
cityWILD	1620 E 36th Ave	Denver	CO	80205	Jes Ward	(303) 227-6862	jes@citywild.org	Clear Creek - collect data from each company - see spreadsheet
Clear Creek Rafting	PO Box 3178	Idaho Springs	CO	80452	Dale	(303) 567-1000	dale@clearcreekrafter.com	Lower Eagle, Lower Roaring Fork, Colorado State Bridge down
Colorado River Valley Field Office	2300 River Frontage Rd	Silt	CO	81652	Kim Leitzinger	(970) 876-9075	kleitzinger@blm.gov	Green, Yampa
Dinosaur National Monument	4545 Hwy 40	Dinosaur	CO	81610	Kelley Kager	(970) 374-3020	kelly_kager@nps.gov	Rio Grande
Divide Ranger District	13308 West Hwy 160	Del Norte	CO	81132	Devon Cotsamire	(719) 657-6019	dcotsamire@fs.fed.us	Animas
Mild to Wild	50 Animas View Dr	Durango	CO	81301	Alex Mickel	(970) 247-4789	info@mild2wildrafting.com	San Juan / Pagosa*
Pagosa Outside	PO Box 2106	Pagosa Springs	CO	81147	Tobi Rohwer	(970) 264-4202	info@pagosaoutside.com	San Juan / Pagosa*
Pagosa Rafting Outfitters, Inc.	PO Box 222	Pagosa Springs	CO	81147	Wayne Walls	(970) 731-4081	walls@pagosa.net	Upper Roaring Fork,
Pitkin County Open Space & Trail	530 E Main St 3rd Floor	Aspen	CO	81611	Janet Urquhart	(970) 920-5232	janet.urquhart@pitkincounty.com	Gore Creek
Sage Outdoor Adventures	PO Box 460	Wolcott	CO	81655	Darryl Bangert	(970) 476-3700	m	Taylor, Gunnison - Upper (town run)
Scenic River Tours	703 W Tomichi Ave	Gunnison	CO	81230	Ches Russell	(970) 641-3131	info@scenicrivertours.com	Taylor
Three Rivers Resort	PO Box 339	Almont	CO	81210	Mark Schumaker	(970) 641-1303	email@3riversresort.com	Upper Dolores
Tres Rios Field Office	29211 Hwy 184	Dolores	CO	81323	Jeff Christenson	(970) 882-7296	jchristenson@blm.gov	Blue River
USFS - Blue River	PO Box 620	Silverthorne	CO	80498	Jackie BrownRyan Hughes	(970) 468-5400	erichughes@fs.fed.us	Poudre
USFS - Ft Collins	2150 Centre Ave Bldg E	Ft. Collins	CO	80526	Jon Halverson	(970) 295-6723	jhalverson@fs.fed.us	North Platte
USFS - N. Platte	PO Box 249	Saratoga	WY	82331	vacant	(307) 326-2532		Upper Animas, Piedra
USFS- Bayfield	PO Box 439	Bayfield	CO	81122	Mike Herin	(970) 884-1404	mjherin@fs.fed.us	Glenwood Canyon, Upper Eagle at Dowd Chutes
USFS- Glenwood Canyon	PO Box 720	Eagle	CO	81631	Robert Rodriguez	(970) 827-5154	rtrouiguez@fs.fed.us	

2016 CROA MEMBERSHIP

COMPANY NAME	CONTACT	Website Phone	Website Email
4 Corners Whitewater	Matt Wilson	970.259.4608	matt@raftingdurango.com
A Wanderlust Adventure	Bob Klein	800.745.7238	info@awanderlustadventure.com
AAM's Mild to Wild Rafting	Alex Mickel	970.247.4789	info@mild2wildrafting.com
American Adventure Expeditions	Michael Kissack	719.395.2409	raftinginfo@americanadventure.com
Arkansas River Tours	Bob Hamel	719.942.4362	info@arkansasrivertours.com
Arkansas Valley Adventures	Duke Bradford	970.406.0321	duke@coloradorafting.net
Aspen Whitewater Rafting	Jim Ingram	970.920.3511	info@aspenwhitewater.com
Bill Dvorak's Kayak and Rafting Expeditions	Bill Dvorak	800.824.3795 970.901.8135	info@dvorakexpeditions
Black Canyon Anglers	Derek Kehmeier	970.835.5050	info@blackcanyonanglers.com
Blazing Adventures	Dan McMahan	800.282.7238	danm@blazingadventures.com
Blue Sky Adventures	Patrick Drake	877.945.6605	blueskyraft@gmail.com
Browns Canyon Rafting	Byron Brown	970.688.0041	byron@raftbrownscanyon.com
BV Adventure Hub	Coby Vidakovich	719.581.7550	vidakoichcoby@gmail.com
Clear Creek Rafting Company	John Rice	303.567.1000	info@clearcreekrafting.com
Colorado Adventure Center	Johnny Cantamessa	970.945.6737	johnny@raftingcolorado.com
Colorado Discover Ability	Ron Lunsford	970.257.1222	ron@discoverability.org
Colorado River & Trail Expeditions	Vicki Mackay	801.261.1789	crate@crateinc.com
Colorado River Center	Otto Andl	888.888.7238	info@coloradorivercenter.com
Colorado Wilderness Rides and Guides	Joshua Baruch	720.242.9828	joshua@cwrag.com
Downstream Adventures	J.J. Jnsen	205.394.2097	info@downstreamadventures.com
Echo Canyon River Expeditions	Andy Neinas	800.748.2953	andy@raftecho.com
Elk Mountain Expeditions	James Forester	970.456.6287	james@elkmtnexpeditions.com
GEO Tours Whitewater Raft Trips	Bruce Becker	800.660.7238	info@georafting.com
Good Times Rafting	Chris Coates	970.402.6081	chris@goodtimesrafting.com
Gunnison River Expeditions	Alan DeGrange	970.874.8184	gre@sopris.net
Independent Whitewater	Mike Whittington	719.539.7737	twodogs@salida.net
Journey Quest	Mark Anderson	970.668.1548	raft@vfrafting.com
KODI Rafting	Megan Kingman	877.747.7238	info@whitewatercolorado.com
Liquid Descent	Alan Blado	970.393.0158	alan@liquiddescent.com
Mile Hi Rafting	Suzen Raymond	303.567.0717	info@milehirafting.com
Mountain Man Rafting	Joel Condren	717.873.0188	info@mountainmanrafting.com
Mountain Waters Rafting & Adventure Company	James Wilkes	970.903.9428	info@durangorafting.com
Noah's Ark Whitewater Rafting Co.	Zach	719.395.2158	reservations@noahsark.com
NOVA Guides	Greg Caretto	888.949.6682	greg@novaguides.com
OARS and Don Hatch River Expeditions	Bruce Lavoie	800.346.6277	jimw@oars.com
Paddle Colorado	Scott Klein	970.631.8266	info@paddle-colorado.com
Pagosa Outside Adventures	Toby Rohwer	970.264.4202	inof@pagosaoutside.com
Performance Tours Rafting	Kevin Foley	970.453.0661	ptbreck@aol.com
Raft Masters	Dennis Wied	719.275.6645	dennis@raftmasters.com
Rapid Transit Rafting	Tom and Deb Jaster	970.577.7238	raftcolorado@aol.com
RIGS Fly Shop and GUIDE SERVICE	Tim Patterson	970.626.4460	info@fishrigs.com
Rimrock Adventures	Travis Baier	888.712.9555	info@rradventures.com
River Runners	Jon Donaldson	719.395.2466	jon@whitewater.net
Rocky Mountain Adventures	Ryan Barwick	970.493.4005	info@shoprma.com
Rocky Mountain Ski & Raft	Brent Cranfill	719.873.2495	info@rockymountainskiraft.com
Rocky Mountain Whitewater Rafting	Ron Raudelunas	303.900.4802	ron@gorafting.com
Royal Gorge Rafting & Zipline Tours	James Whiteside	719.275.7238	raft@royalgorgerafting.com
Sage Outdoor Adventures	Daryll Bangert	970.476.3700	darrylbangert@msn.com
Scenic River Tours	Ches Russell	970.641.3131	info@scenicrivertours.com
Southwest Raft and Jeep Inc	Troy McLoed	970.259.8313	troymcloed55@gmail.com
The Adventure Company	Mark Hammer	800.497.7238	mark@theadventurecompany.com
Three Rivers Resort and Outfitting	Mark Schumacher	970.641.1303	mark@3riversresort.com
Wilderness Aware	Joe Greiner	719.395.2112	rapids@inaraft.com